










**LEGEND**

-  SURFACE STONE FEATURE  
ARCHEOLOGICAL SITE (DjPf-128)
-  LOW DENSITY RESIDENTIAL
-  MEDIUM DENSITY RESIDENTIAL
-  MIXED USE RESIDENTIAL / COMMERCIAL
-  COMMERCIAL
-  SWING SITE
-  PARK & OPEN SPACE
-  OPEN SPACE ACCESSES/ PATHWAYS
-  STORM WATER MANAGEMENT FACILITY

*The*  
**Canyons**

SCALE 1:6000

**MELCOR**